


















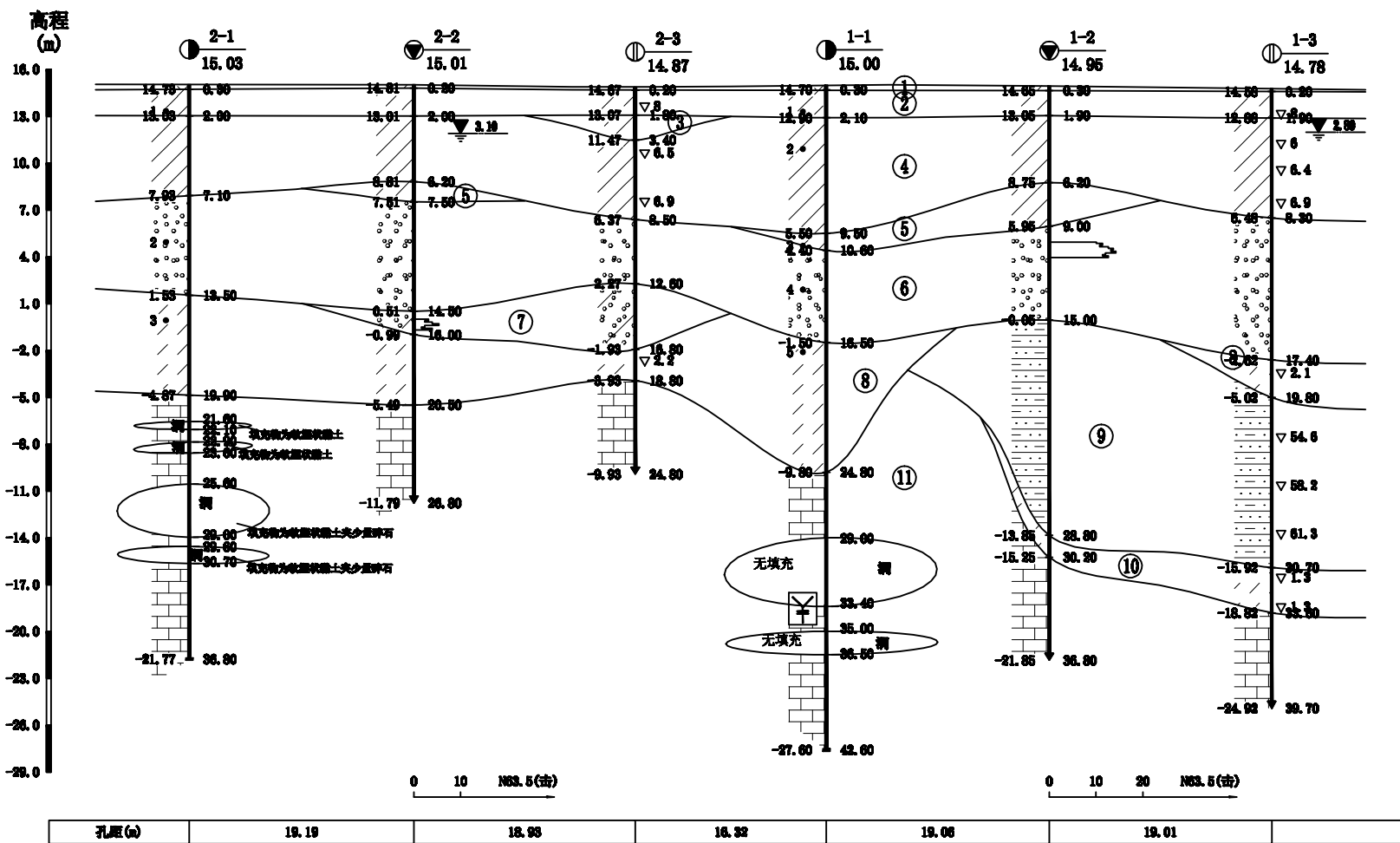
工程地质剖面图 2--2'

比例尺：水平：1:400

垂直：1:300

图例

-  孔号
高程
-  取土孔
-  动探孔
-  标贯孔
-  地下水位深度
-  素填土
-  粉质黏土
-  圆砾
-  粉土
-  石灰岩
-  圆砾黏土
-  泥质砂岩
-  强风化
-  中风化
-  标贯试验刺点法
-  动探试验成果
-  土状土及样号



孔距 (m)	19.19	18.98	18.82	18.66	18.51			
0	10	N63.5 (击)			0	10	20	N63.5 (击)